

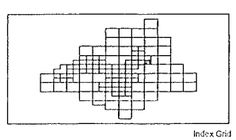



0 100 200
Feet

1 inch equals 100 feet

Town of Ipswich Massachusetts

Legend

- Easements
- Lot Lines
- Hooks
- Map Grid

For Assessment Purposes Only
Not For Property Conveyances

The Town of Ipswich makes no claims, representations or warranties, expressed or implied, concerning the validity, reliability, or accuracy of the GIS data / products as they relate to the configuration of the parcels on this map.

Revised March 2008

Map Number

24C

EXHIBIT
9